




DATE Start Time Distance Location	CAR Share Time and/or BUS Time	DESCRIPTION AND DETAILS OF WALKS JUNE 2026	
Mon 1-Jun 17:30 3.66 miles SY 964 774 BH19 3LL	EVENING WALK	RENSCOMBE TO ST ALDHELM'S HEAD (EVENING WALK) Park and meet at the free car park by Renscombe Farm. (Drive through Worth Matravers, and continue 0.8 mile beyond the duck pond). Level walk out to St Aldhelm's Head along the easy wide track. Then easy descent to the wide ledge below the radar memorial for a short break, before returning via the same route. Join me at the Square and Compass pub after the walk.	
Wed 3-Jun 10:30 6.5 miles SY 677 905 DT1 2FD	ALL DAY WALK Bring a picnic lunch Please car share	POUNDBURY AND MAIDEN CASTLE Park in Saint John Way by Poundbury Great Field (free), and meet by the PiP (Pavilion in the Park) Cafe and toilets. Walk the ancient route of the Roman Aqueduct, near Poundbury Tumulus and Fordington Bottom. Then cross fields to Maiden Castle and walk all around the inner ridge of the hill fort. Return via Maiden Castle Road, the Rugby Ground and Poundbury. Further details will be emailed to you before the walk.	
Sat 6-Jun		NO WALK TODAY - NOTE WE HAVE A WALK TOMORROW (SUNDAY)	
Sun 7-Jun 10:40 7.3 miles SY 828 807 BH20 5SJ	Bus No 30 09:30 (Swanage) 09:59 (Wareham) ALL DAY WALK Bring a picnic lunch	WEST LULWORTH TO ARISH MELL, LULWORTH CASTLE AND WOOL. LINEAR VIA BUS - SUNDAY WALK Meet at junction of Farm Lane and School Lane in West Lulworth. Up very steep climb to Bindon Hill and on to Arish Mell. Then through Lulworth castle park towards Coombe Heath and on to Wool station (or primary school). About 2 stiles. Beautiful views of Worbarrow Bay and much of coast. An exciting and then peaceful walk. NB - summer bus times not available yet, so provisional. If coming by car, I suggest that you park near Wool primary school and catch the bus there (10.24). Toilets at the Castle, and option to catch bus at Wool primary school on way out (saves 1/3 mile).	
Wed 10-Jun 10:15 4 miles SZ 029 802 BH19 1NE		SOUP AND SCONES - AND SHORT WALK - BALLARD DOWN /SWANAGE Meet and park by Ballard Stores (now closed). Walk to Whitecliff Farm, taking the lower path along Ballard Down, skirting Godlingston Hill to Godlingston Manor, crossing to the allotments and back through Days Park   Some stiles, 2 ascents - not scary, lovely views of Swanage Bay. 	
Thu 11-Jun 18:00 4 miles SZ 037 825 BH19 3AU	EVENING WALK	STUDLAND TO STUDLAND HEATH AND LITTLE SEA Park in National Trust car park by Bankes Arms in Studland (free for NT members). Walk along coast path to Knoll Beach and then through Studland Nature Reserve to Little Sea. Circle back through Studland Heath and return to Studland along the beach. Refreshments afterwards at the Bankes Arms.	
Sat 13-Jun 14:00 3 miles SZ 032 781 BH19 2HU What3Words flitting.splints. pure	AFTERNOON WALK	AFTERNOON WALK - A STROLL THROUGH DURLSTON COUNTRY PARK Park and meet in Bon Accord Road near its junction with Purbeck Terrace Road. Plenty of free on-street parking on either Bon Accord Road or nearby Durlston Road. Head towards the coast path and circle back via Anvil Point Lighthouse and Durlston Castle, taking the tarmac road from the lighthouse to avoid the steps and rocky ledges at Tilly Whim. No stiles. (Walkers who live in Swanage have the option to walk to and from the meeting point, adding to the length of the walk, e.g. Co-op to start and back would add approx. 1.2 miles.)	
Mon 15-Jun 18:40 3 miles SY 953 794 BH20 5LL	Bus No 40 18:10 EVENING WALK	EVENING WALK - SWYRE HEAD CIRCULAR Meet at Houns Tout car park in Kingston. Circular walk heading out to Smedmore Hill, Heavens Gate then onto Swyre Head before returning to the car park. Optional drink in Scott Arms pub in Kingston after the walk.	

[JUNE WALKS CONTINUED ON NEXT PAGE](#)

JUNE WALKS CONTINUED FROM PREVIOUS PAGE

DATE Start Time Distance Location	CAR Share Time and/or BUS Time	DESCRIPTION AND DETAILS OF WALKS JUNE 2026	
Wed 17-Jun 10:30 5 miles ST 801 135 DT10 2BX	Bring a picnic lunch	FIDDLEFORD AND STURMINSTER NEWTON Park at Fiddleford Manor free car park, reached by a short lane off of A357 (signposted on A357 approx 400 yards west of Fiddleford Inn). One steep ascent to Piddles Wood, followed by a walk through Broad Oak. Midway break at Sturminster Newton Mill. Walk back via the town's historic centre. Picnic lunch recommended in view of distance from home.	
Sat 20-Jun 10:00 11 miles SY 822 807 BH20 5RY	ALL DAY WALK Bring a picnic lunch	WEST LULWORTH TO WEYMOUTH CLOCK TOWER Park and start in Church Road, opposite Holy Trinity Church, West Lulworth. The route starts with an ascent to Daggars Gate. Then along the upper path to Sea Barn Farm, joining the coastal path and onto Ringstead Bay for lunch. Finally to Weymouth and icecream. Returning by No. 30 bus to West Lulworth. Lovely sea views. Toilets in the church at the start and at Ringstead Bay.	
Mon 22-Jun 18:30 2.75 miles SY 974 776 BH19 3LE	EVENING WALK	EVENING WALK - WORTH MATRAVERS CIRCULAR Meet at Worth Matravers car park. Head in direction of Winspit then west along coastal path. Go inland before Seacombe to return to Worth. Plan to finish in Square and Compass for refreshments and take advantage of the long daylight hours. 3-4 stiles on walk and steepish ascent on return to Worth from coast.	
Wed 24-Jun 10:00 6.2 miles SY 841 868 BH20 6EQ		WOOL TO EAST STOKE CIRCULAR Meet and park in the pub car park alongside the railway line at The Ship Inn, Wool. Walk through Wool to Holy Rood Church, then via Bindon Abbey and East Stoke Fen Nature Reserve to East Stoke, returning via Highwood and Woodstreet Farm. Tracks, paths, and fields. Some lane walking. Muddy in wet weather. Option to lunch at the pub after the walk. Please let the leader know if you intend to stay for lunch.	
Sat 27-Jun 09:40 5 Miles SY 953 794	Bus No 40 09:00	KINGSTON TO SWYRE HEAD VIA COASTAL PATH Meet at Houns Tout car park Kingston. Go to coast via The Plantation. West along coastal path to Rope Lake Head returning to Kingston via Swyre Head. Very steep descent when you reach coastal path and steep ascent to Swyre Head (+/- 100 steps).	